










San Francisco–Inner East Bay Transit Map

Key to Symbols


Lines, Stations, Terminals & Transit Centers

-  **BART**
-  **Ferries**
-  **Buses**
-  Rush Hours, Mon–Fri
-  All Day, 7 Days a Week
-  Local or Limited Stops
-  Express/Non-Stop
-  Express, All Day, Mon–Fri (WestCAT)
-  All Lines (Bay Bridge)

Map is simplified and not to scale
Copyright © 2020, Steve Boland, calurbanist.com

Guide to Lines

-  **BART**
-  **RL** Red Line Richmond–Millbrae
-  **YL** Yellow Line Antioch–SFO
-  **BL** Blue Line Dublin/Pleasanton–Daly City
-  **GL** Green Line Berryessa/North San Jose–Daly City
-  **OL** Orange Line Richmond–Fremont
-  **OL** OAK Line Oakland Int'l Airport–Coliseum




-  **San Francisco Bay Ferry**
- Richmond–Ferry Building
- Oakland–Alameda Main St–Ferry Building–Pier 41
- Alameda Seaplane Lagoon–Ferry Building
- Alameda Harbor Bay–Ferry Building

-  **Tideline**
- Berkeley–Pier 1½–Pier 52

All buses to
Salesforce Transit Center

-  **AC Transit**
Transbay Service

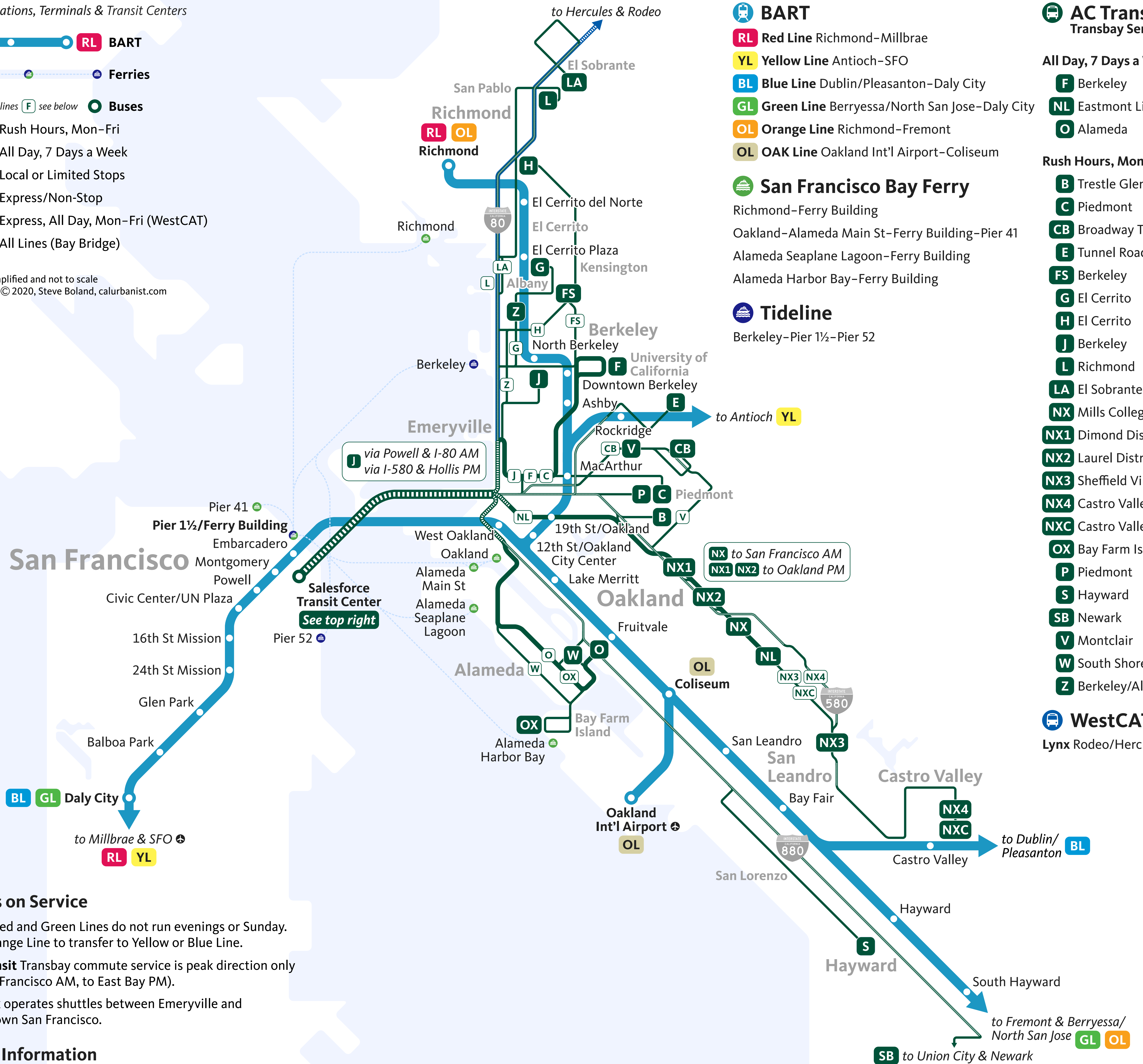
All Day, 7 Days a Week

-  **F** Berkeley
-  **NL** Eastmont Limited
-  **O** Alameda

Rush Hours, Mon–Fri

-  **B** Trestle Glen
-  **C** Piedmont
-  **CB** Broadway Terrace
-  **E** Tunnel Road
-  **FS** Berkeley
-  **G** El Cerrito
-  **H** El Cerrito
-  **J** Berkeley
-  **L** Richmond
-  **LA** El Sobrante
-  **NX** Mills College
-  **NX1** Dimond District
-  **NX2** Laurel District
-  **NX3** Sheffield Village
-  **NX4** Castro Valley
-  **NXC** Castro Valley
-  **OX** Bay Farm Island
-  **P** Piedmont
-  **S** Hayward
-  **SB** Newark
-  **V** Montclair
-  **W** South Shore
-  **Z** Berkeley/Albany

-  **WestCAT**
Lynx Rodeo/Hercules



Notes on Service

BART Red and Green Lines do not run evenings or Sunday. Use Orange Line to transfer to Yellow or Blue Line.

AC Transit Transbay commute service is peak direction only (to San Francisco AM, to East Bay PM).

Amtrak operates shuttles between Emeryville and Downtown San Francisco.

More Information

For auto and bike parking, bus connections, schedules and fares, see: